



**இந்திய அரசு**  
இந்திய வானிலை ஆய்வு துறை  
மண்டல வானிலை ஆய்வு மையம்  
6, கல்லூரி சாலை,  
சென்னை-600006  
தொலைபேசி : 044- 28271951



**GOVERNMENT OF INDIA**  
INDIA METEOROLOGICAL DEPARTMENT  
Regional Meteorological Centre  
No. 6, College Road,  
Chennai-600006  
Phone: 044- 28271951

**DATE: Monday, June 24, 2024 (3 Asadha 1946)**

**Time of issue: 1300 Hrs IST**

**DAILY WEATHER REPORT FOR TAMILNADU, PUDUCHERRY & KARAIKAL AREA**

**Summary of observations over Tamil Nadu and Puducherry recorded at 0830 hrs IST:**

Rainfall occurred at a few places over Tamilnadu. Light rain occurred over Karaikal area. Very light rain occurred over Puducherry.

**CHIEF AMOUNT OF RAINFALL IN CENTIMETERS:** Taluk Office Pandalur (dist The Nilgiris) 9, Wood Braiyar Estate (dist The Nilgiris), Went Worth Estate (dist The Nilgiris) 8 each, Harisan Malayalam Ltd. Cherumulli (dist The Nilgiris), Chinnakalar (dist Coimbatore) 7 each, Devala (dist The Nilgiris) 6, Avalanche (dist The Nilgiris), Valparai PAP (dist Coimbatore), Cincona (dist Coimbatore), Valparai Taluk Office (dist Coimbatore), Tindivanam (dist Villupuram) 5 each, Valparai PTO (dist Coimbatore), RSCL-2 Nemoor (dist Villupuram), Upasi TRF AWS (dist Coimbatore) 4 each, Sholayar (dist Coimbatore), Upper Bhavani (dist The Nilgiris), Oothu (dist Tirunelveli), Periyar (dist Theni), Thekkadi (dist Theni), Siruvani Adivaram (dist Coimbatore), Colachel (dist Kanniyakumari) 3 each, Nalumukku (dist Tirunelveli), Mullanginavillai (dist Kanniyakumari), Kodavasal (dist Thiruvarur), Nagercoil ARG (dist Kanniyakumari), Kil Kotagiri Estate (dist The Nilgiris), Kakkachi (dist Tirunelveli), Palacode (dist Dharmapuri), Needamangalam (dist Thiruvarur), Nagercoil (dist Kanniyakumari), Gudalur Bazar (dist The Nilgiris), Vanur (dist Villupuram), Thiruvarur (dist Thiruvarur), Maduranthagam (dist Chengalpattu), Thiruvarur AWS (dist Thiruvarur), Kozhiporvilai (dist Kanniyakumari), Barwood (dist The Nilgiris), Upper Gudalur (dist The Nilgiris), Palacode ARG (dist Krishnagiri) 2 each, Krishnagiri (dist Krishnagiri), Ambur (dist Tirupathur), Denkanikottai (dist Krishnagiri), Naduvattam (dist The Nilgiris), Nedungal (dist Krishnagiri), Marandahalli (dist Dharmapuri), Thuckalay (dist Kanniyakumari), Adayamadai (dist Kanniyakumari), Mylaudy (dist Kanniyakumari), Kothagiri (dist The Nilgiris), Mambzhathuraiyaru (dist Kanniyakumari), Anaikedanku (dist Kanniyakumari), Pandavaiyar Head (dist Thiruvarur), Nannilam (dist Thiruvarur), Marakkanam (dist Villupuram), Manjolai (dist Tirunelveli), Nagapattinam (dist Nagapattinam), Pechiparai (dist Kanniyakumari), Sembanarkoil PWD (dist Mayiladuthurai), Mayiladuthurai (dist Mayiladuthurai), RSCL-3 Anandhapuram (dist Villupuram), Yercaud (dist Salem), KRP Dam (dist Krishnagiri), Balamore (dist Kanniyakumari), Pechiparai AWS (dist Kanniyakumari), Valangaiman (dist Thiruvarur), Yercaud ISRO AWS (dist Salem), Thirupathisaram AWS (dist Kanniyakumari), Kunderipallam (dist Erode), Ramanadhi Dam Section (dist Tenkasi), Emeraldad (dist The Nilgiris), Ayyampettai (dist Thanjavur) 1 each.

**DESCRIPTION OF TEMPERATURE:**

During the 24-hr ending 08:30 IST of today (24.06.2024), the maximum temperatures were **near normal at most places** and **above normal by 2-3°C at isolated places** over Tamilnadu, Puducherry and Karaikal area.

Highest maximum temperature was recorded at **Vellore: 37.2°C**.

Maximum temperature was **31-37°C** over the plains of North Interior Tamilnadu; **34-37°C** over the plains of South Interior Tamilnadu; **34-37°C** over North Coastal Tamilnadu, Puducherry & Karaikal area; **29-36°C** over South Coastal Tamilnadu and **18°C-25°C** over the hilly areas.

**Chennai** recorded **normal** maximum temperature (**NBK: 36.8°C, -0.2°C & MBK: 36.8°C, -0.4°C**)

**MAXIMUM TEMPERATURE (24 HOURS CHANGE):**

<b>Markedly rise</b> (4.1° C or more)	-----
<b>Appreciably rise</b> (2.1° C to 4.0° C)	-----
<b>Appreciable fall</b> (-2.1 ° C to -4.0° C)	Cuddalore, Dindigul, Madurai, Tirunelveli and Nilgiris districts and Puducherry.
<b>Markedly fall</b> (-4.1° C or less)	-----
<b>No large change</b> (-2.1° C to 2.0° C)	Over the rest of the subdivision.

**MAXIMUM TEMPERATURE (DEPARTURE):**

<b>Markedly above normal</b> (5.1 °C or more)	-----
<b>Appreciably above Normal</b> (3.1- 5.0 °C)	-----
<b>Above normal</b> (1.6° C to 3.0° C)	Over Karur, Ramanathapuram and Coimbatore districts.
<b>Below normal</b> (-1.6 ° to -3.0 ° C)	Over Cuddalore, Madurai, Tirunelveli and Thirupattur districts.
<b>Appreciably below normal</b> (-3.1 to -5.0°C)	-----
<b>Markedly below normal</b> (-5.1 or less)	-----
<b>Normal</b> (-1.5° C to 1.5° C)	Over the rest of the subdivision.

Namakkal recorded the lowest minimum temperature of 20.0°C in the plains of the region.

**MINIMUM TEMPERATURE (24 HOURS CHANGE):**

<b>Markedly rise</b> (4.1° c or more)	-----
<b>Appreciable rise</b> (2.1 ° C to 4.0°)	-----
<b>Appreciable fall</b> (-2.1° C to -4.0°)	-----
<b>Markedly fall</b> (-4.1° C or less)	Over Nagapattinam district and Karaikal area.
<b>No large change</b> (-2.0° C to 2.0° C)	Over the rest of the subdivision.

**MINIMUM TEMPERATURE (DEPARTURE):**

<b>Markedly above normal</b> (5.0 ° C or more)	-----
<b>Appreciably above Normal</b> (3.1° C to 5.0 ° C)	-----
<b>Above Normal</b> (1.6 °C to 3.0 °C)	Over Nilgiris district.
<b>Below normal</b> (-1.6 ° to -3.0 ° C)	Over Erode and Coimbatore districts & Karaikal area.
<b>Appreciably below normal</b> (- 3.1° C to -5.0°C)	Over Nagapattinam district.
<b>Markedly below normal</b> (- 5.0° C or less)	-----
<b>Normal</b> (-1.5° C to 1.5° C)	Over the rest of the subdivision.

**Synoptic Meteorological Features:**

Moderate Westerlies/Southwesterlies prevail over the region in the lower tropospheric levels.

**FORECAST & WARNINGS FOR TAMILNADU AND PUDUCHERRY FOR NEXT SEVEN DAYS**

Day 1 (24.06.2024)	Light to moderate rain at a few places with thunderstorm and lightning at one or two places is likely to occur over Tamilnadu, Puducherry and Karaikal area. <b>Heavy rain is likely to occur at isolated places over Kanyakumari and Nilgiris districts; Ghat areas of Coimbatore, Tiruppur, Theni, Dindigul, Tenkasi and Tirunelveli districts of Tamilnadu.</b>
Day 2 (25.06.2024)	Light to moderate rain at a few places with thunderstorm and lightning at one or two places is likely to occur over Tamilnadu, Puducherry and Karaikal area. <b>Heavy to very heavy rain is likely to occur at isolated places over Nilgiris district and Ghat areas of Coimbatore districts of Tamilnadu.</b> Heavy rain is likely to occur at isolated places over <b>Kanyakumari district; Ghat areas of Tiruppur, Dindigul, Theni, Tenkasi and Tirunelveli districts of Tamilnadu.</b>
Day 3 (26.06.2024)	Light to moderate rain at a few places with thunderstorm and lightning at one or two places is likely to occur over Tamilnadu, Puducherry and Karaikal area. <b>Heavy to very heavy rain is likely to occur at isolated places over Nilgiris district and Ghat areas of Coimbatore district districts of Tamilnadu.</b> Heavy rain is likely to occur at isolated places over <b>Kanyakumari district; Ghat areas of Tiruppur, Dindigul, Theni, Tenkasi and Tirunelveli districts of Tamilnadu.</b>
Day 4 (27.06.2024)	Light to moderate rain at one or two places with thunderstorm and lightning at one or two places is likely to occur over Tamilnadu, Puducherry and Karaikal area.
Day 5 (28.06.2024)	Light to moderate rain is likely to occur at one or two places over Tamilnadu, Puducherry and Karaikal area.
<b>Outlook for subsequent two days</b>	
Day 6 (29.06.2024)	Light to moderate rain is likely to occur at one or two places over Tamilnadu, Puducherry and Karaikal area.
Day 7 (30.06.2024)	Light to moderate rain is likely to occur at one or two places over Tamilnadu, Puducherry and Karaikal area.

**TEMPERATURE FORECAST**

Day 1 (24.06.2024) to Day 5 (28.06.2024)	Maximum Temperature is likely to be <b>above normal by 2-3°C at isolated places over Tamilnadu, Puducherry &amp; Karaikal during 24.06.2024 to 28.06.2024.</b>
--	--

### HEAVY RAINFALL WARNING

Day 1 (24.06.2024)	Heavy rain is likely to occur at isolated places over <b>Kanyakumari and Nilgiris districts; Ghat areas of Coimbatore, Tiruppur, Theni, Dindigul, Tenkasi and Tirunelveli districts of Tamilnadu.</b>
Day 2 (25.06.2024) & Day 3 (26.06.2024)	Heavy to very heavy rain is likely to occur at isolated places over <b>Nilgiris district and Ghat areas of Coimbatore district of Tamilnadu.</b> Heavy rain is likely to occur at isolated places over <b>Kanyakumari district; Ghat areas of Tiruppur, Dindigul, Theni, Tenkasi and Tirunelveli districts of Tamilnadu.</b>

### THUNDERSTORM WARNING

Day 1 (24.06.2024) to Day 4 (27.06.2024)	Thunderstorm, lightning is likely to occur at one or two places over <b>Tamilnadu, Puducherry and Karaikal area.</b>
--	--

### LOCAL FORECAST FOR CHENNAI CITY AND NEIGHBOURHOOD

For next 24 hours	Sky condition is likely to be partly cloudy. Light / Moderate rain with thunderstorm and lightning is likely to occur in some areas during evening/ night. Maximum temperature is likely to be <b>35-36°C</b> and Minimum temperature is likely to be <b>27-28°C</b> .
For next 48 hours	Sky condition is likely to be partly cloudy. Light / Moderate rain with thunderstorm and lightning is likely to occur in some areas during evening/ night. Maximum temperature is likely to be <b>36-37°C</b> and Minimum temperature is likely to be <b>27-28°C</b> .

**P. SENTHAMARAI KANNAN,  
SCIENTIST 'F'**

**For Deputy Director General of Meteorology,  
Regional Meteorological Centre, Chennai**

**OBSERVATIONS RECORDED AT 0830 HRS IST OF DATE:23-06-2024 ( 2 Asadha 1946 SAKA )**

Stations	Temperature Degrees celsius				Humidity percentage		Rainfall					Weather remarks
	Maximum		Minimum		At 0830 Hrs IST	Dep. from normal	Millimeters		Centimeters			
	Past 24 Hrs	Dep. from normal	Past 24 Hrs	Dep. from normal			Past 24 Hrs	Seasons total from	Departure from normal	Year's total from	Annual normal	
	°C	°C	°C	°C	%	%	mm	1-6-2024	mm	1-1-2024	cm	
Adiramapattinam	35.8	1.3	25.6	-0.6	78	11	5.1	89.5	61.5	31	124	r*
Chennai	36.6	-0.4	28.0	0.5	72	7	0.0	218.9	160.3	31	140	
Chennai_AP	36.2	-1.0	25.9	-1.1	73	11	0.0	273.5	209.9	36	138	
Coimbatore_AP	32.4	0.5	23.2	0.5	83	3	0.0	7.1	-11.1	25	59	m*
Coonoor	22.5	0.0	15.7	0.5	85	8	16.2	82.5	32.6	77	159	r*
Cuddalore	38.0	1.3	26.1	-0.2	87	18	34.4	153.6	113.8	37	134	r*
Dharmapuri	34.8	0.9	24.0	0.3	70	4	0.0	72.0	18.1	26	91	
Erode	38.1	1.7	19.6	-3.3	69	7	0.0	79.8	--	17	--	
Kanyakumari	30.4	-0.1	24.2	-0.3	94	10	3.7	109.7	38.2	44	75	r*
KarurParamathi	37.0	3.3	23.0	-1.8	68	-2	0.0	51.2	32.1	23	59	
Karaikal	36.7	0.3	26.9	0.3	64	-5	0.0	41.5	-3.9	37	150	
Kodaikanal	21.7	2.8	13.2	1.1	88	9	3.2	129.4	60.4	48	158	r*
Madurai_City	37.6	0.5	24.6	-0.5	70	-4	0.0	69.4	--	21	--	
Madurai_AP	39.1	1.6	26.9	0.6	61	3	0.0	85.8	55.1	22	85	
Nagapattinam	35.7	-1.1	25.8	-0.9	65	-4	0.0	56.3	21.1	44	143	
Namakkal	35.5	--	20.0	--	NA	--	0.0	88.6	--	27	--	
Palayamkottai	36.1	0.2	27.4	1.0	57	-9	0.0	7.0	-3.3	15	73	
Pamban	35.0	1.6	28.1	0.6	73	-1	0.0	35.3	28.1	34	91	
Parangipettai	37.8	--	27.1	--	81	--	0.0	93.6	56.9	31	139	
Puducherry	37.8	0.9	25.2	-1.5	85	14	35.6	72.4	32.4	31	134	r*
Salem	35.0	0.4	24.4	0.4	76	-1	0.0	193.5	128.7	42	102	
Thanjavur	36.0	--	29.0	--	70	--	0.0	92.7	61.5	18	95	
Thirupattur	32.4	-2.4	23.6	-0.8	79	8	0.0	163.2	109.3	26	95	
Tiruchirappalli_AP	35.3	-1.6	27.0	0.3	67	4	0.0	178.0	148.2	41	87	z*
Tiruthani	34.8	-2.1	24.5	-1.6	65	3	0.0	211.4	149.0	27	101	
Tondi	36.2	1.8	24.2	-2.2	68	-1	39.2	136.9	118.6	38	88	r*
Thoothukudi	NA	--	NA	--	NA	--	NA	--	--	--	63	
Udagamandalam	20.4	2.5	13.7	2.1	191	105	20.2	170.6	70.6	47	116	r*
Valparai	24.0	1.3	16.0	-2.0	91	-2	35.4	378.2	-20.9	101	290	r*
Vellore	35.6	-0.6	26.3	0.9	73	5	0.0	131.8	65.0	22	103	

\*Weather at 0830 hours IST. Other remarks refer to preceding 24 hours. NA-Not avble D-Duststorm l-Lightning d-drizzle m-mist s-snow r-rain h-hail f-fog p-shower z-haze t-thunderstorm tr-rainfall not measurable. Tr-rainfall 0.01 to 0.49 cm AP-Airport plus sign omitted when departures above normal.

**GOVERNMENT OF INDIA, MINISTRY OF EARTH SCIENCES**

**INDIA METEOROLOGICAL DEPARTMENT**

**REGIONAL METEOROLOGICAL CENTRE, CHENNAI**

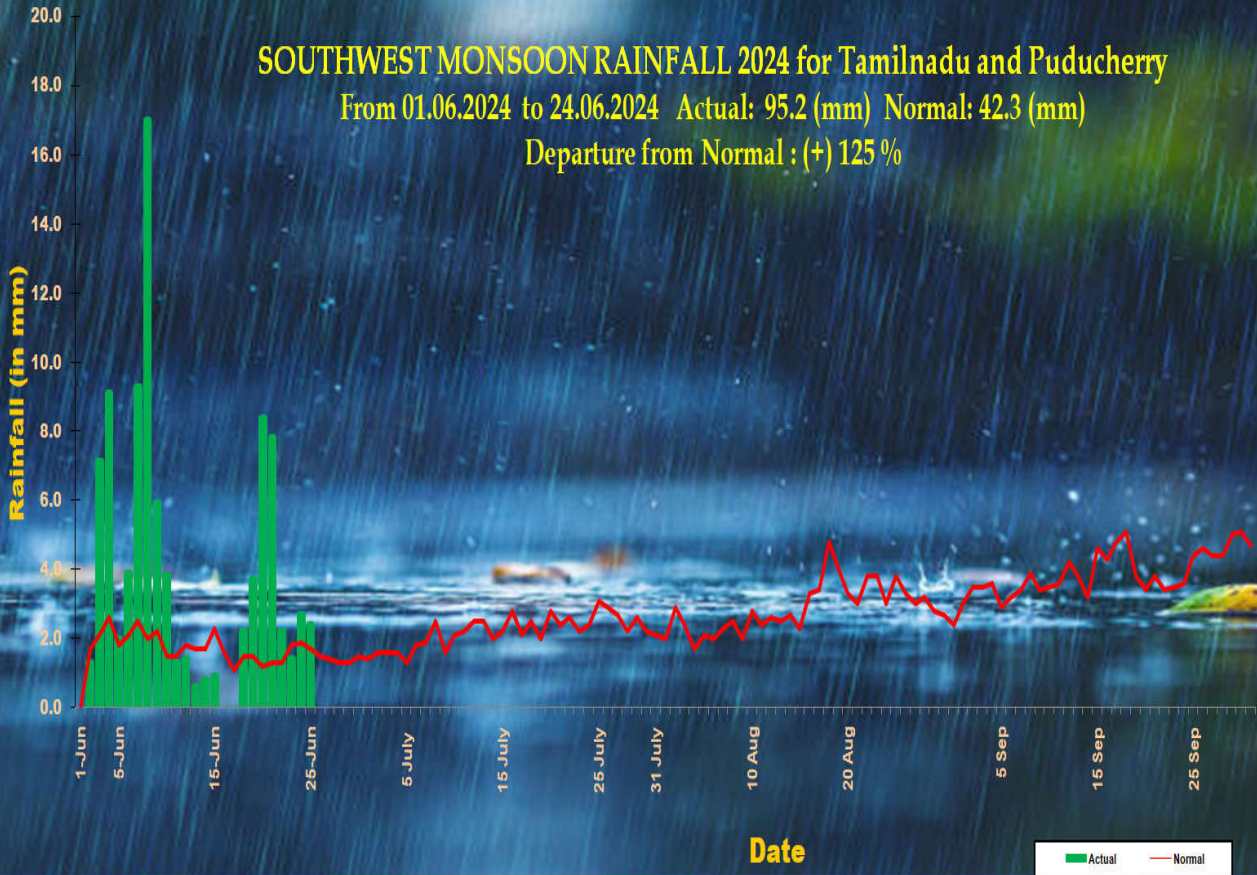
**Districtwise daily / seasonal rainfall distribution for Tamil Nadu & Puducherry**

SOUTHWEST-MONSOON RAINFALL 2024		24.06.2024			From 01.06.2024 to 24.06.2024		
CODE	NAME	ACTUAL in mm	NORMAL in mm	PDN*	ACTUAL in mm	NORMAL in mm	PDN*
	<b>STATES</b>						
31	TAMIL NADU	2.4	1.7	36	95.3	42.3	125
	<b>MET. SUBDIVISIONS</b>						
31	TAMIL NADU & PUDUCHERRY						
534	ARIYALUR	1.0	1.2	-14	58.3	34.9	67
687	CHENGALPATTU	2.6	3.3	-22	158.9	44.4	258
461	CHENNAI	0.2	1.9	-89	198.0	51.7	283
462	COIMBATORE	13.7	6.6	108	137.1	129.6	6
463	CUDDALORE	0.1	1.2	-90	118.1	39.9	196
464	DHARMAPURI	6.4	2.3	179	102.6	47.7	115
465	DINDIGUL	0.1	0.9	-91	67.4	34.6	96
466	ERODE	1.0	1.6	-36	63.3	37.0	71
688	KALLAKURICHI	0.0	1.6	-100	79.1	42.5	86
467	KANCHEEPURAM	0.0	2.8	-100	175.5	54.4	223
468	KANYAKUMARI	8.5	6.3	34	153.8	149.9	3
636	KARAIKAL	3.2	1.6	100	44.9	47.0	-4
469	KARUR	0.0	0.3	-100	70.9	18.4	285
470	KRISHNAGIRI	3.4	1.0	241	136.2	42.0	224
471	MADURAI	0.0	0.7	-98	80.6	32.1	151
695	MAYILADUTHURAI	3.8	1.0	280	58.5	33.4	75
472	NAGAPATTINAM	1.5	1.2	29	38.9	31.2	25
473	NAMAKKAL	0.0	2.0	-100	90.3	35.0	158
474	NILGIRIS	19.7	8.2	140	186.3	149.3	25
475	PERAMBALUR	0.0	0.2	-100	39.9	29.3	36
476	PUDUCHERRY	2.0	3.4	-41	74.4	43.4	71
477	PUDUKKOTTAI	0.0	0.9	-100	112.9	31.7	256
478	RAMANATHAPURAM	0.0	0.2	-100	47.1	13.0	262
689	RANIPET	0.0	3.5	-100	204.5	58.0	253
479	SALEM	1.2	1.5	-20	115.8	47.9	142
480	SIVAGANGA	0.0	1.2	-100	105.4	39.1	169
690	TENKASI	1.7	1.2	38	21.3	37.4	-43
481	THANJAVUR	2.0	1.3	53	79.3	30.4	161
482	THENI	4.5	0.9	402	68.1	25.0	172
483	TIRUVELVELI	4.7	0.6	687	50.5	20.0	152
691	TIRUPATTUR	2.1	1.8	17	179.6	55.7	222
535	TIRUPPUR	0.0	0.5	-100	40.3	18.4	119
484	TIRUVALLUR	0.3	3.1	-91	186.0	58.6	217
485	TIRUVANNAMALAI	0.0	2.9	-100	132.6	52.7	152
486	TIRUVARUR	9.9	1.4	610	68.9	31.5	119
488	TOOTHUKUDI	0.0	0.1	-100	6.0	5.5	9
487	TRICHY	1.6	0.6	171	98.0	25.2	289
489	VELLORE	0.1	2.5	-95	153.0	55.9	174
490	VILLUPURAM	6.2	2.3	170	81.4	44.5	83
491	VIRUDHUNAGAR	0.5	0.3	71	75.2	18.0	318
	<b>SUBDIVISION RAINFALL</b>	<b>2.4</b>	<b>1.7</b>	<b>36</b>	<b>95.2</b>	<b>42.3</b>	<b>125</b>
<b>LEGEND</b>	<b>PDN*</b>	<b>Percentage Departure from Normal</b>					
		<b>Rainfall for the 24 hrs ending at 0630 hrs of date</b>					

## SOUTHWEST MONSOON RAINFALL 2024 for Tamilnadu and Puducherry

From 01.06.2024 to 24.06.2024 Actual: 95.2 (mm) Normal: 42.3 (mm)

Departure from Normal : (+) 125 %

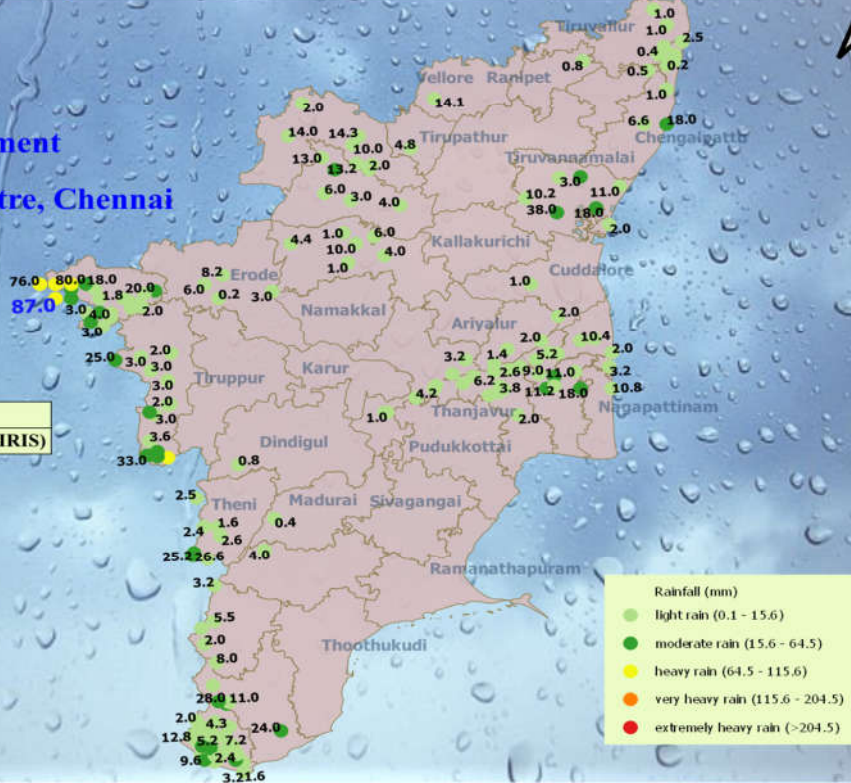


## Realised rainfall (mm) during the past 24 hours (upto 08:30 IST of 24/06/2024)



India Meteorological Department  
Regional Meteorological Centre, Chennai  
Date : 24/06/2024

Highest Rainfall recorded(mm): 87  
Place: TALUK OFFICE PANDALUR (NILGIRIS)





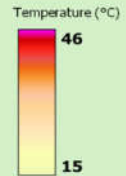
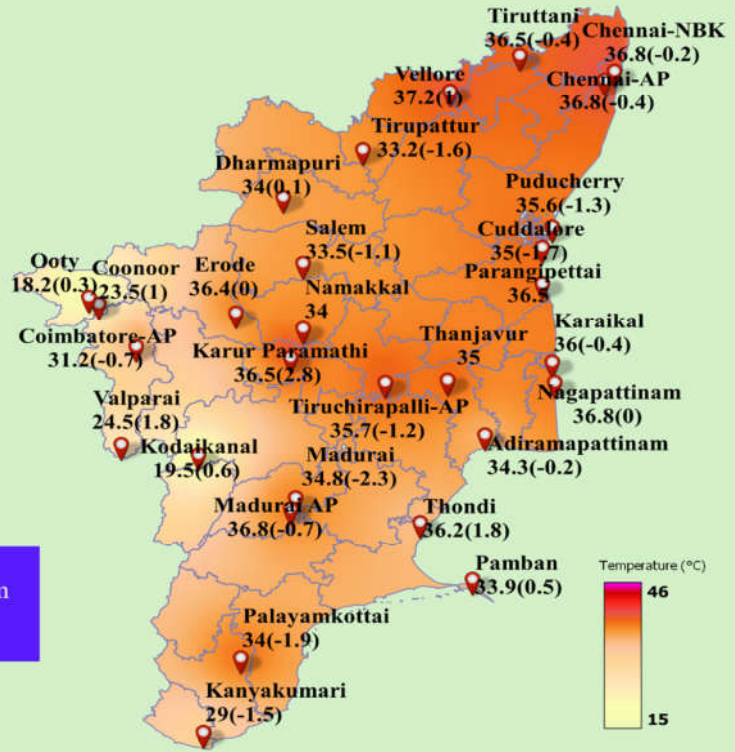
## Realised Maximum Temperature (°C) in the past 24 Hrs (upto 0830 IST of 24/06/2024) and its departure from normal(°C)



India Meteorological Department  
Regional Meteorological Centre, Chennai  
Date: 24/06/2024

The highest temperature recorded : 37.2°C  
Place : Vellore

N.B. The departure from normal maximum temperature is given in brackets.



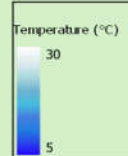
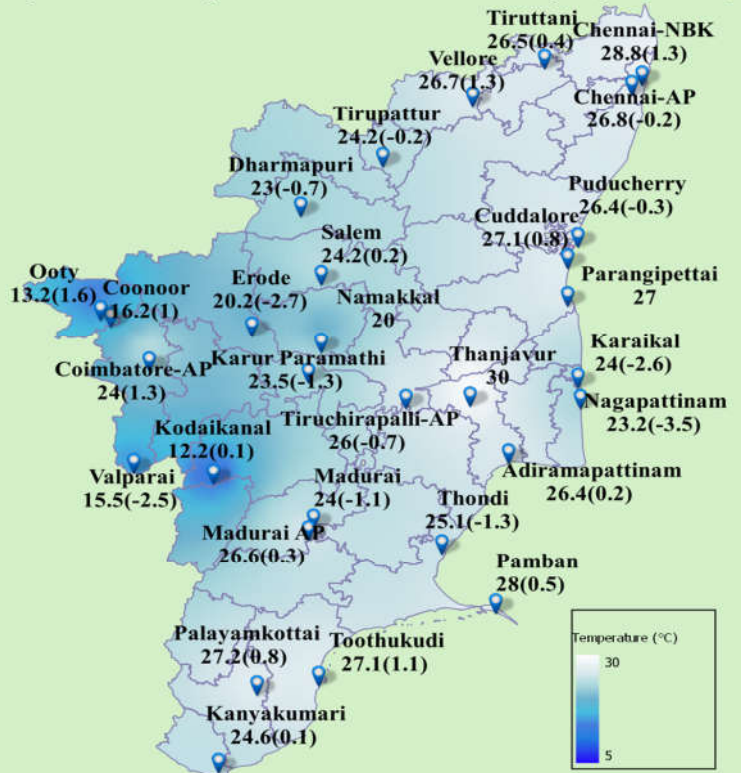
## Realised Minimum Temperature (°C) in the past 24 Hrs (upto 0830 IST of 24/06/2024) and its departure from normal(°C)



India Meteorological Department  
Regional Meteorological Centre, Chennai  
Date : 24/06/2024

The lowest temperature recorded in the plains : 20° C  
Place : Namakkal  
The lowest temperature recorded in the hilly region : 12.2° C  
Place : Kodaikanal

N.B. The departure from normal minimum temperature is given in brackets.





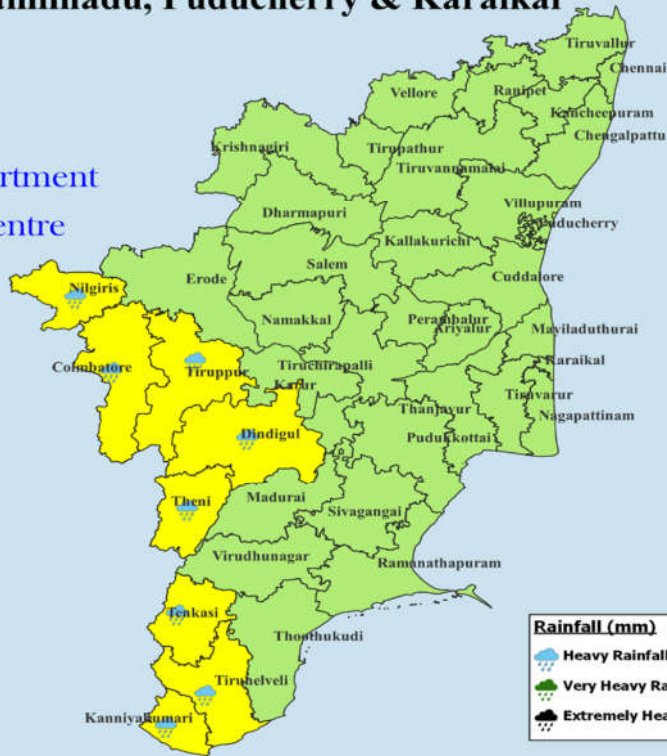
Day 1 (24.06.24)

## Heavy Rainfall Warnings dated 24/06/2024 for Tamilnadu, Puducherry & Karaikal



India Meteorological Department  
Regional Meteorological Centre  
Chennai

For Day 1: 24/06/2024



**Warnings**

- Watch (Be Updated)
- Alert (Be Prepared)
- Warning (Take Action)
- No Warning (No Action)

**Rainfall (mm)**

- Heavy Rainfall (64.5 - 115.5) mm
- Very Heavy Rainfall (115.6 - 204.4) mm
- Extremely Heavy Rainfall > 204.4 mm

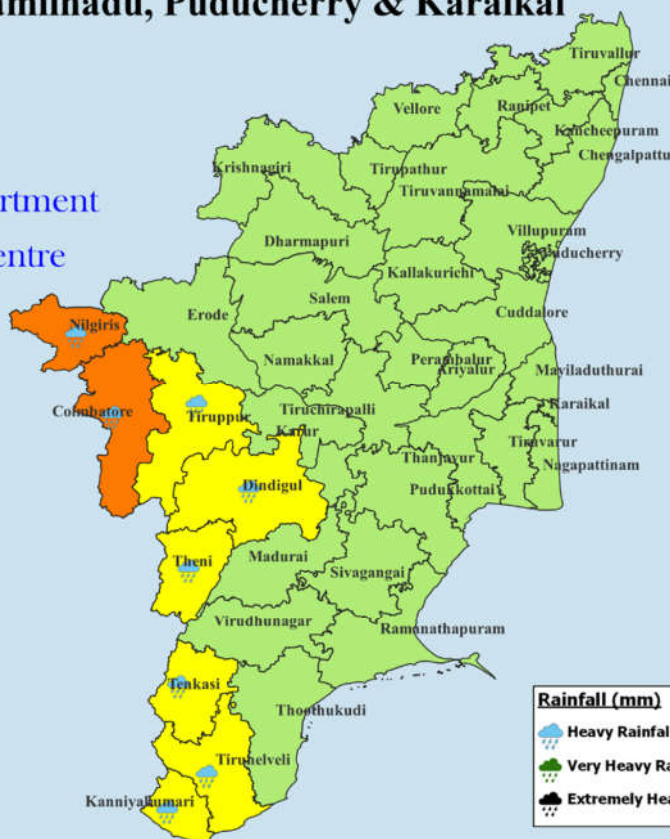
Day 2 (25.06.24)

## Heavy Rainfall Warnings dated 24/06/2024 for Tamilnadu, Puducherry & Karaikal



India Meteorological Department  
Regional Meteorological Centre  
Chennai

For Day 2: 25/06/2024



**Warnings**

- Watch (Be Updated)
- Alert (Be Prepared)
- Warning (Take Action)
- No Warning (No Action)

**Rainfall (mm)**

- Heavy Rainfall (64.5 - 115.5) mm
- Very Heavy Rainfall (115.6 - 204.4) mm
- Extremely Heavy Rainfall > 204.4 mm

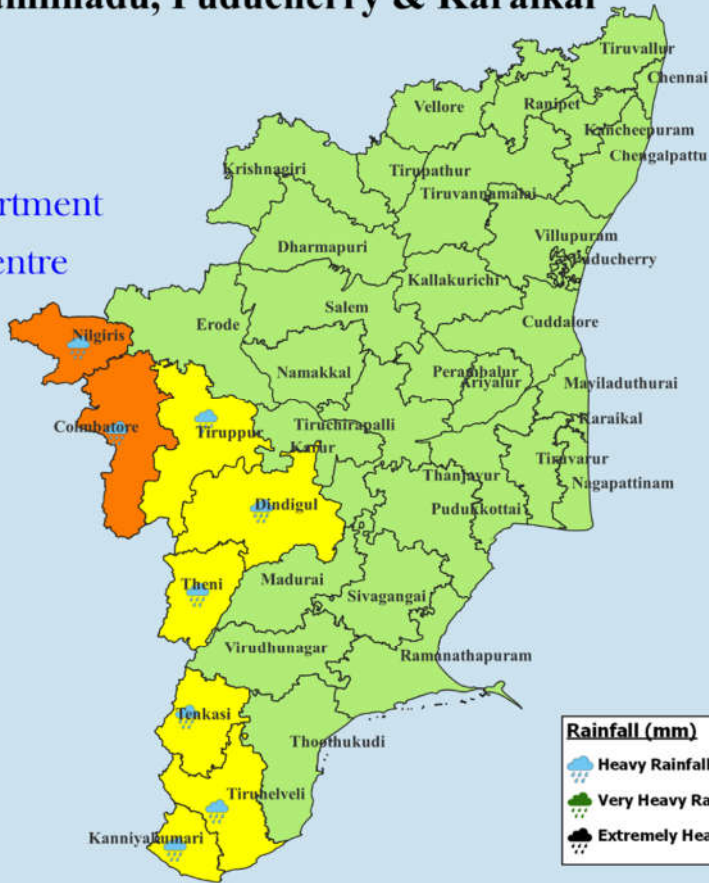
Day 3 (26.06.24)

# Heavy Rainfall Warnings dated 24/06/2024 for Tamilnadu, Puducherry & Karaikal



India Meteorological Department  
Regional Meteorological Centre  
Chennai

For Day 3: 26/06/2024



Warnings	
	Watch (Be Updated)
	Alert (Be Prepared)
	Warning (Take Action)
	No Warning (No Action)

Rainfall (mm)	
	Heavy Rainfall (64.5 - 115.5) mm
	Very Heavy Rainfall (115.6 - 204.4) mm
	Extremely Heavy Rainfall > 204.4 mm

**Legends:**

<b>North Tamil Nadu (NTN) districts</b>	Chennai, Kancheepuram, Chengalpattu, Tiruvallur, Cuddalore, Villupuram, Tirupattur, Vellore, Ranipet, Kallakurichi, Tiruvannamalai, Krishnagiri, Dharmapuri, Salem, Namakkal, Karur, Erode, Thanjavur, Tiruvarur, Mayiladuthurai, Nagapattinam, Pudukottai, Nilgiris, Coimbatore, Tiruppur, Tiruchirapalli, Ariyalur, Perambalur.
<b>South Tamil Nadu (STN) districts</b>	Dindigul, Theni, Virudhunagar, Madurai, Sivagangai, Ramanathapuram, Thoothukudi, Thenkasi, Tirunelveli, Kanyakumari.
<b>Interior Tamil Nadu (ITN) districts</b>	Tirupattur, Vellore, Ranipet, Kallakurichi, Tiruvannamalai, Kancheepuram, Krishnagiri, Dharmapuri, Salem, Namakkal, Karur, Erode, Nilgiris, Coimbatore, Tiruppur, Tiruchirapalli, Ariyalur, Perambalur, Sivagangai, Virudhunagar, Theni, Dindigul, Madurai, Thenkasi.
<b>North interior Tamil Nadu (NITN) districts</b>	Tirupattur, Vellore, Ranipet, Kallakurichi, Tiruvannamalai, Kancheepuram, Krishnagiri, Dharmapuri, Salem, Namakkal, Karur, Erode, Nilgiris, Coimbatore, Tiruppur, Tiruchirapalli, Ariyalur and Perambalur.
<b>South interior Tamil Nadu (SITN) districts</b>	Sivagangai, Virudhunagar, Theni, Dindigul, Madurai, Thenkasi.
<b>Coastal Tamil Nadu (CTN) districts</b>	Tiruvallur, Chennai, Chengalpattu, Villupuram, Cuddalore, Thanjavur, Tiruvarur, Mayiladuthurai, Nagapattinam, Pudukottai, Ramanathapuram, Thoothukudi, Tirunelveli, Kanyakumari.
<b>North Coastal Tamil Nadu (NCTN) districts</b>	Tiruvallur, Chennai, Chengalpattu, Villupuram, Cuddalore, Thanjavur, Tiruvarur, Mayiladuthurai, Nagapattinam, Pudukottai.
<b>South Coastal Tamil Nadu (SCTN) districts</b>	Ramanathapuram, Thoothukudi, Tirunelveli, Kanyakumari.
<b>Delta Districts</b>	Thanjavur, Tiruvarur, Nagapattinam, Mayiladuthurai, Pudukottai and Karaikal area.
<b>Delta and Adjoining districts</b>	Thanjavur, Tiruvarur, Nagapattinam, Mayiladuthurai, Pudukottai, Karaikal and Tiruchirapalli, Perambalur, Ariyalur, Cuddalore.
<b>Western Ghat districts</b>	Nilgiris, Coimbatore, Tiruppur, Theni, Dindigul, Thenkasi, Virudhunagar
<b>PDC</b>	Puducherry and Karaikal

For more details visit [www.mausam.imd.gov.in/chennai](http://www.mausam.imd.gov.in/chennai)