



**இந்திய அரசு**  
இந்திய வானிலை ஆய்வு துறை  
மண்டல வானிலை ஆய்வு மையம்  
6, கல்லூரி சாலை,  
சென்னை-600006  
தொலைபேசி : 044- 28271951



**GOVERNMENT OF INDIA**  
INDIA METEOROLOGICAL DEPARTMENT  
Regional Meteorological Centre  
No. 6, College Road,  
Chennai-600006  
Phone: 044- 28271951

**DATE: Saturday, November 2, 2024 (11 Karthika 1946)**

**Time of issue: 1300 Hrs IST**

### DAILY WEATHER REPORT FOR TAMILNADU, PUDUCHERRY & KARAIKAL AREA

#### **Summary of observations over Tamil Nadu, Puducherry and Karaikal recorded at 0830 hrs IST:**

Rainfall occurred at a few places over Tamilnadu (at many places over Coastal Tamilnadu and South Interior Tamilnadu; at a few places over North Interior Tamilnadu), over Puducherry & Karaikal area.

**CHIEF AMOUNT OF RAINFALL IN CENTIMETERS:** Periyar (dist Theni), Ayikudi (dist Tenkasi) 7, Ramanathapuram (dist Ramanathapuram) 6 each, Chinnakalar (dist Coimbatore), RSCL-2 Kedar (dist Villupuram) 5 each, Manjalar (dist Theni), Ramnadu KVK AWS (dist Ramanathapuram), Kannadaian Anicut (dist Tirunelveli), Zone 01 Thiruvottiyur (dist Chennai), Periyapatti (dist Madurai), Kadaladi (dist Ramanathapuram), Natham (dist Dindigul), Natham AWS (dist Dindigul) 4 each, Gobichettipalayam (dist Erode), Dharapuram (dist Tiruppur), Sethiathope (dist Cuddalore), Tondi (dist Ramanathapuram), Manjalaru (dist Thanjavur), Needamangalam (dist Thiruvarur), Tiruchirappalli Town (dist Thiruchirappalli), Rasipuram (dist Namakkal), Adavinainnarkoil Dam (dist Tenkasi), Tirupoondi (dist Nagapattinam), Wood Braiyar Estate (dist The Nilgiris), Mahabalipuram AWS (dist Chengalpattu), Zone 04 Tondiarpet (dist Chennai), Periyakulam (dist Theni), Periyakulam PTO (dist Theni), Vattamalai Reservoir (dist Tiruppur), Cuddalore Collector Office (dist Cuddalore), Coimbatore AP (dist Coimbatore), Harisan Malayalam Ltd. (dist The Nilgiris), Vint Worth Estate (dist The Nilgiris), Veerapandi (dist Theni), Zone 01 Kathivakkam (dist Chennai), Vadipatti (dist Madurai), Ambasamudram (dist Tirunelveli), Bhuvanagiri (dist Cuddalore), Mahabalipuram (dist Chengalpattu) 3 each, Coonoor PTO (dist The Nilgiris), Old Taluk Office Srivaikuntam (dist Thoothukudi), Manimutharu (dist Tirunelveli), Puduchatram (dist Namakkal), Thalaigayner (dist Nagapattinam), Cuddalore (dist Cuddalore), Cheyyur (dist Chengalpattu), Emeralad (dist The Nilgiris), Thekkadi (dist Theni), Madurai AWS (dist Madurai), Tirur KVK AWS (dist Tiruvallur), BASL Mugaiyur (dist Villupuram), Nambiyur (dist Erode), Perungudi (dist Chennai), Zone 03 Madhavaram (dist Chennai), Parangipettai (dist Cuddalore), Thaniamangalam (dist Madurai), Zone 06 T.V.K Nagar (dist Chennai), Manamalkudi (dist Pudukkottai), Tiruchirappalli Airport (dist Thiruchirappalli), Kuzhithurai (dist Kanyakumari), Glenmorgan (dist The Nilgiris), Mettupatti (dist Madurai), Pilavakkal Periyar Dam (dist Virudhunagar), Zone 08 Anna Nagar (dist Chennai), Velankanni (dist Nagapattinam), Pillur Dam Mettupalayam (dist Coimbatore), Anaimalai Taluk Office (dist Coimbatore), Rajapalayam (dist Virudhunagar), Kozhiporvilai (dist Kanyakumari), Tiruppur\_PWD (dist Tiruppur), Zone 06 D65 Kolathur (dist Chennai), Shencottah (dist Tenkasi), Sivagiri (dist Tenkasi), Thirumoorthi Dam (dist Tiruppur), Radhapuram (dist Tirunelveli), Musiri (dist Thiruchirappalli), Palani (dist Dindigul), SCS

Mill Arasoor (dist Villupuram), Radhapuram ARG (dist Tirunelveli), Siruvani Adivaram (dist Coimbatore), Tiruchirappalli Junction (dist Thiruchirappalli), Nagapattinam (dist Nagapattinam), Valparai PTO (dist Coimbatore), R.S.Mangalam (dist Ramanathapuram), Jayamkondam (dist Ariyalur), Me Mathur (dist Cuddalore) 2 each, Ennore AWS (dist Tiruvallur), Cincona (dist Coimbatore), Cheranmahadevi (dist Tirunelveli), Thirumoorthy IB (dist Tiruppur), Nagapattinam AWS (dist Nagapattinam), Amaravathy Dam (dist Tiruppur), Kinnakorai (dist The Nilgiris), Kunda Bridge (dist The Nilgiris), Jamunamarathur (dist Tiruvannamalai), Sembanarkoil PWD (dist Mayiladuthurai), Upasi TRF AWS (dist The Nilgiris), Gundar Dam (dist Tenkasi), Ammapettai (dist Erode), K.M.Koil (dist Cuddalore), Thangachimadam (dist Ramanathapuram), Anaimaduvu Dam (dist Salem), Karaikudi (dist Sivagangai), Palani ARG (dist Dindigul), Peravurani (dist Thanjavur), Mudukulatur (dist Ramanathapuram), Chittampatti (dist Madurai), Mullanginavillai (dist Kanyakumari), Tuticorin Rly Station ARG (dist Tuticorin), Perambur (dist Chennai), Kurungulam (dist Thanjavur), Annavasal (dist Pudukkottai), Aranmanaipudur (dist Theni), Ayyampettai (dist Thanjavur), VIT\_Chennai AWS (dist Chengalpattu), Periyakalpet ARG (dist Puducherry), Satyabama Uty ARG (dist Chengalpattu), Sholayar (dist Coimbatore), Ramanadhi Dam Section (dist Tenkasi), KCS Mill-1 Moongilthura (dist Kallakurichi), Vedaranyam (dist Nagapattinam), Karaikal (dist Karaikal), Tenkasi AWS (dist Tenkasi), Kudimiyamalai (dist Pudukkottai), Paramakudi (dist Ramanathapuram), Hogenekal (dist Dharmapuri), Azhiyar (dist Coimbatore), Kunderipallam (dist Erode), Ilayangudi (dist Sivagangai), Mandapam (dist Ramanathapuram), Namakkal AWS (dist Namakkal), Avalanche (dist The Nilgiris), Pulipatti (dist Madurai), Bhavanisagar (dist Erode), Hindustan\_University (dist Chengalpattu), Zone 02 D15 Manali (dist Chennai), CD Hospital Tondiarpet (dist Chennai), Kollidam (dist Mayiladuthurai), Annur (dist Coimbatore), Uttamapalayam (dist Theni), Barwood (dist The Nilgiris), Karuppanadhi Dam (dist Tenkasi), Thirukkanur (dist Puducherry), Kadambur (dist Thoothukudi), Upper Bhavani (dist The Nilgiris), Chennai Collector Office (dist Chennai), Annamalai Nagar (dist Cuddalore), Chidambaram AWS (dist Cuddalore), Vaigai Dam (dist Theni), Shanmuganadhi (dist Theni), Vathalai Anaicut (dist Thiruchirappalli), Zone4 U41 Perungudi (dist Chennai), Srimushnam (dist Cuddalore), Vellakoil (dist Tiruppur), Thiru-Vi-Ka Nagar (dist Chennai), Vedharanyam AWS (dist Nagapattinam), Pudukkottai (dist Pudukkottai), Thirumanur (dist Ariyalur), Tirupathur (dist Sivagangai), Zone 05 Royapuram (dist Chennai), Chennimalai (dist Erode), Good Will School Villivakkam ARG (dist Tiruvallur), Kamudhi (dist Ramanathapuram), Andipatti (dist Madurai), Kulithalai (dist Karur), Chembarabakkam\_REV (dist Tiruvallur), Mulanur (dist Tiruppur), Thenkasi (dist Tenkasi), Taluk Office Pandalur (dist The Nilgiris), Navalur Kottapattu (dist Thiruchirappalli), Paramathivelur (dist Namakkal) 1 each.

**DESCRIPTION OF TEMPERATURE:** (in the plains)

**Thanjavur** recorded the highest maximum temperature of **35.0°C**.

**Erode** recorded the lowest minimum temperature of **17.6°C**.

**SYNOPTIC METEOROLOGICAL FEATURE:**

Yesterday's **cyclonic circulation** over Gulf of Mannar & neighbourhood now lies over south Tamil Nadu coast & adjoining Sri Lanka and extends upto 5.8 km above mean sea level.

A **trough** runs from the above **cyclonic circulation** over south Tamil Nadu coast & adjoining Sri Lanka to coastal Karnataka at 0.9 km above mean sea level.

**FORECAST & WARNINGS FOR TAMILNADU AND PUDUCHERRY FOR NEXT SEVEN DAYS**

Day 1 (02.11.2024)	Light to moderate rain at many places with thunderstorm and lightning at one or two places over Tamilnadu, Puducherry and Karaikal area. <b>Heavy rain is likely to occur at isolated places over Nilgiris, Coimbatore, Tiruppur, Erode, Madurai, Virudhunagar, Theni, Dindigul, Tenkasi, Tirunelveli, Kanyakumari, Krishnagiri, Dharmapuri, Salem, Namakkal, Karur, Thoothukudi, Ramanathapuram and Sivagangai districts.</b>
Day 2 (03.11.2024)	Light to moderate rain at a few places with thunderstorm and lightning at one or two places over Tamilnadu, Puducherry and Karaikal area. <b>Heavy rain is likely to occur at isolated places over Kanyakumari, Tirunelveli, Thoothukudi, Tenkasi, Theni, Dindigul, Madurai, Virudhunagar, Sivaganga and Ramanathapuram districts.</b>
Day 3 (04.11.2024)	Light to moderate rain at a few places with thunderstorm and lightning at one or two places over Tamilnadu, Puducherry and Karaikal area.
Day 4 (05.11.2024)	Light to moderate rain is likely to occur at one or more places over Tamilnadu, Puducherry and Karaikal area.
Day 5 (06.11.2024)	Light to moderate rain is likely to occur at one or more places over Tamilnadu, Puducherry and Karaikal area.
Day 6 (07.11.2024)	Light to moderate rain is likely to occur at one or more places over Tamilnadu, Puducherry and Karaikal area.
Day 7 (08.11.2024)	Light to moderate rain is likely to occur at a few places over Tamilnadu, Puducherry and Karaikal area.

**HEAVY RAINFALL WARNING**

Day 1 (02.11.2024)	Heavy rain is likely to occur at isolated places over <b>Nilgiris, Coimbatore, Tiruppur, Erode, Madurai, Virudhunagar, Theni, Dindigul, Tenkasi, Tirunelveli, Kanyakumari, Krishnagiri, Dharmapuri, Salem, Namakkal, Karur, Thoothukudi, Ramanathapuram and Sivagangai districts.</b>
Day 2 (03.11.2024)	Heavy rain is likely to occur at isolated places over <b>Kanyakumari, Tirunelveli, Thoothukudi, Tenkasi, Theni, Dindigul, Madurai, Virudhunagar, Sivaganga and Ramanathapuram districts.</b>

**THUNDERSTORM WARNING**

Day 1 (02.11.2024) to Day 3 (04.11.2024)	Thunderstorm with lightning is likely to occur at one or two places over <b>Tamilnadu, Puducherry and Karaikal area.</b>
--	--

**LOCAL FORECAST FOR CHENNAI CITY AND NEIGHBOURHOOD**

For next 24 hours	Sky condition is likely to be partly cloudy. Moderate rain with thunderstorm and lightning is likely to occur in some areas. Maximum temperature is likely to be around <b>31-32°C</b> and Minimum temperature is likely to be <b>25-26°C</b> .
For next 48 hours	Sky condition is likely to be partly cloudy. Light/moderate rain with thunderstorm and lightning is likely to occur in some areas. Maximum temperature is likely to be around <b>32-33°C</b> and Minimum temperature is likely to be <b>25-26°C</b> .

**P. SENTHAMARAI KANNAN**  
**SCIENTIST 'F'**  
**For Deputy Director General of Meteorology,**  
**Regional Meteorological Centre, Chennai**

**OBSERVATIONS RECORDED AT 0830 HRS IST OF DATE:02-11-2024 (11 Kartika 1946 SAKA )**

Stations	Temperature Degrees celsius				Humidity percentage		Rainfall					Weather remarks
	Maximum		Minimum		At 0830 Hrs IST	Dep. from normal	Millimeters			Centimeters		
	Past 24 Hrs	Dep. from normal	Past 24 Hrs	Dep. from normal			Past 24 Hrs	Seasons total from	Departure from normal	Year's total from	Annual normal	
	°C	°C	°C	°C	%	%	mm	1-10-2024	mm	1-1-2024	cm	
Adiramapattinam	31.6	0.7	24.9	1.2	87	-1	5.1	303.4	58.0	86	124	r*
Chennai	33.1	2.4	26.4	2.4	87	0	3.7	410.8	90.5	119	140	r*
Chennai_AP	33.1	2.2	26.0	2.3	91	5	tr	288.9	-33.5	112	138	d*
Coimbatore_AP	30.2	-0.4	22.6	0.8	91	6	26.0	352.0	197.4	70	59	r*
Coonoor	18.8	-1.2	15.0	1.3	98	9	24.3	251.6	-131.6	139	159	r*
Cuddalore	28.6	-1.7	23.7	0.0	98	9	23.3	317.4	15.2	95	134	r*
Dharmapuri	30.5	0.9	23.0	1.8	82	-2	0.0	283.0	97.7	82	91	
Erode	34.2	2.8	17.6	-3.8	80	4	1.4	232.6	--	64	--	r*
Kanyakumari	32.3	1.7	25.4	1.4	88	7	0.8	101.7	-57.7	69	75	r*
KarurParamathi	33.5	3.5	21.0	-0.9	77	-12	0.0	348.4	202.6	84	59	
Karaikal	29.9	-0.3	24.1	-0.1	98	10	11.7	304.3	8.2	81	150	r*
Kodaikanal	17.9	1.0	11.9	1.0	90	1	1.8	286.3	4.5	129	158	r*
Madurai_City	32.4	0.1	22.8	-0.6	76	1	4.8	395.4	--	83	--	r*
Madurai_AP	33.8	2.3	24.0	0.7	86	4	2.7	222.9	29.7	56	85	r*
Nagapattinam	31.4	1.0	24.5	0.1	94	4	16.7	202.2	-86.0	73	143	r*
Namakkal	34.6	--	24.1	--	79	--	11.0	181.5	--	63	--	
Palayamkottai	33.0	1.6	25.9	2.0	80	-4	0.0	44.4	-140.4	41	73	
Pamban	33.2	2.3	24.4	-0.6	85	1	3.6	253.3	7.3	62	91	r*
Parangipettai	31.0	--	23.7	--	91	--	21.3	289.6	-5.3	75	139	r*
Puducherry	32.2	1.3	24.7	1.2	94	4	6.1	209.1	-86.7	100	134	r*
Salem	32.5	1.4	22.5	0.5	79	-4	0.0	410.0	220.2	118	102	z*
Thanjavur	35.0	--	27.2	--	84	--	0.0	175.6	-30.5	48	95	
Thirupattur	28.2	-1.3	24.0	2.6	71	-14	0.0	258.4	109.4	93	95	
Tiruchirappalli_AP	32.1	1.0	24.6	1.0	85	-1	20.6	361.2	203.4	86	87	r*
Tiruthani	33.0	3.1	23.6	1.3	81	-3	0.0	158.6	-22.4	95	101	
Tondi	33.1	2.0	25.0	0.9	82	-4	29.6	307.8	80.2	90	88	r*
Thoothukudi	32.5	1.9	25.4	1.7	81	-6	1.4	60.9	-147.9	34	63	r*
Udagamandalam	19.0	0.2	11.6	1.2	92	1	6.2	161.6	-28.6	108	116	r*
Valparai	25.0	-0.8	17.0	1.5	91	1	16.6	648.0	384.7	416	290	r*
Vellore	32.4	1.9	24.5	2.4	89	1	0.0	202.0	40.6	94	103	z*

\*Weather at 0830 hours IST. Other remarks refer to preceding 24 hours. NA-Not avble D-Duststorm l-Lightning d-drizzle m-mist s-snow r-rain h-hail f-fog p-shower z-haze t-thunderstorm tr-rainfall not measurable. Tr-rainfall 0.01 to 0.49 cm AP-Airport plus sign omitted when departures above normal.

**GOVERNMENT OF INDIA, MINISTRY OF EARTH SCIENCES**

**INDIA METEOROLOGICAL DEPARTMENT**

**REGIONAL METEOROLOGICAL CENTRE, CHENNAI**

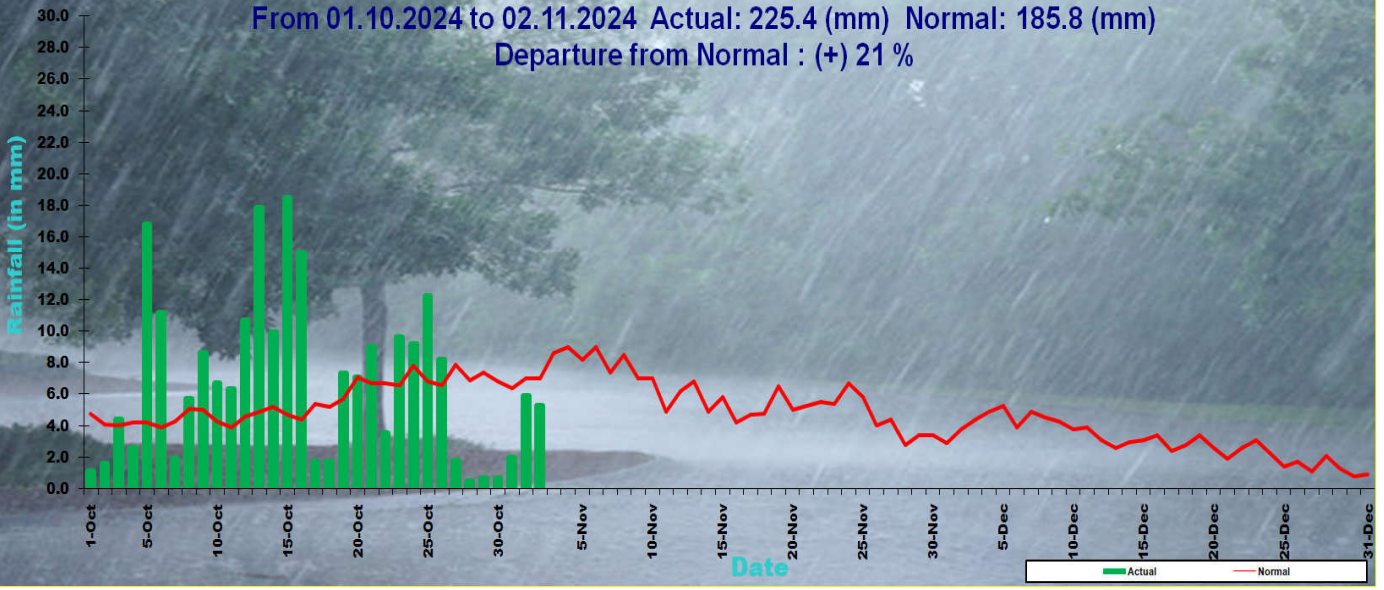
**Districtwise daily / seasonal rainfall distribution for Tamil Nadu & Puducherry**

<b>NORTHEAST MONSOON RAINFALL 2024</b>		<b>02.11.2024</b>			<b>From 01.10.2024 to 02.11.2024</b>		
<b>CODE</b>	<b>NAME</b>	<b>ACTUAL in mm**</b>	<b>NORMAL in mm</b>	<b>PDN*</b>	<b>ACTUAL in mm</b>	<b>NORMAL in mm</b>	<b>PDN*</b>
	<b>STATES</b>						
31	<b>TAMIL NADU</b>	5.3	6.9	-23	225.3	185.5	21
	<b>MET. SUBDIVISIONS</b>						
31	<b>TAMIL NADU &amp; PUDUCHERRY</b>						
534	ARIYALUR	5.2	4.6	13	168.2	168.8	0
687	CHENGALPATTU	6.7	11.0	-39	227.5	255.9	-11
461	CHENNAI	3.6	14.8	-76	376.7	300.7	25
462	COIMBATORE	8.8	6.5	36	369.2	173.6	113
463	CUDDALORE	7.3	7.4	-2	215.3	227.3	-5
464	DHARMAPURI	1.4	8.1	-82	220.6	176.7	25
465	DINDIGUL	6.6	7.2	-9	315.5	209.0	51
466	ERODE	6.9	5.6	23	210.3	162.2	30
688	KALLAKURICHI	0.6	5.3	-89	172.5	174.2	-1
467	KANCHEEPURAM	0.0	9.4	-100	164.5	207.8	-21
468	KANYAKUMARI	3.1	9.6	-68	294.1	269.2	9
636	KARAIKAL	11.7	10.4	12	304.2	296.1	3
469	KARUR	0.7	4.6	-86	206.4	139.3	48
470	KRISHNAGIRI	0.0	5.8	-99	261.6	172.6	52
471	MADURAI	7.5	7.7	-2	335.1	188.4	78
695	MAYILADUTHURAI	4.1	9.3	-56	209.7	265.4	-21
472	NAGAPATTINAM	14.7	9.7	52	167.1	260.4	-36
473	NAMAKKAL	5.9	4.7	26	195.8	144.7	35
474	NILGIRIS	9.7	9.9	-2	250.2	244.5	2
475	PERAMBALUR	0.0	4.8	-100	169.2	178.0	-5
476	PUDUCHERRY	9.1	7.8	16	207.4	295.8	-30
477	PUDUKKOTTAI	3.7	5.5	-33	238.0	149.2	60
478	RAMANATHAPURAM	14.4	8.2	75	209.6	206.2	2
689	RANIPET	0.5	5.9	-91	167.6	160.7	4
479	SALEM	2.0	7.0	-71	240.2	176.8	36
480	SIVAGANGA	3.8	6.6	-43	318.5	195.1	63
690	TENKASI	17.9	10.2	75	132.5	193.8	-32
481	THANJAVUR	4.3	5.8	-25	235.5	186.2	26
482	THENI	18.9	5.8	225	214.3	182.9	17
483	TIRUNELVELI	8.0	8.0	1	130.2	170.7	-24
691	TIRUPATTUR	0.0	4.0	-100	282.8	139.0	103
535	TIRUPPUR	8.3	3.9	113	288.7	148.6	94
484	TIRUVALLUR	2.7	11.3	-76	268.1	236.6	13
485	TIRUVANNAMALAI	1.7	8.4	-80	191.5	188.9	1
486	TIRUVARUR	3.2	7.5	-58	224.3	214.9	4
488	TOOTHUKUDI	2.6	8.7	-70	74.8	172.2	-57
487	TRICHY	5.2	3.8	36	223.1	155.1	44
489	VELLORE	0.0	5.7	-100	215.6	162.0	33
490	VILLUPURAM	5.1	7.9	-35	168.0	191.1	-12
491	VIRUDHUNAGAR	3.3	6.2	-47	161.1	185.8	-13
	<b>SUBDIVISION RAINFALL</b>	<b>5.3</b>	<b>7.0</b>	<b>-23</b>	<b>225.4</b>	<b>185.8</b>	<b>21</b>
<b>LEGEND</b>	<b>PDN*</b>	<b>Percentage Departure from Normal</b>					
	<b>**</b>	<b>Rainfall for the 24 hrs ending at 0830 hrs of date</b>					

## Northeast Monsoon Rainfall 2024 for Tamilnadu and Puducherry

From 01.10.2024 to 02.11.2024 Actual: 225.4 (mm) Normal: 185.8 (mm)

Departure from Normal : (+) 21 %



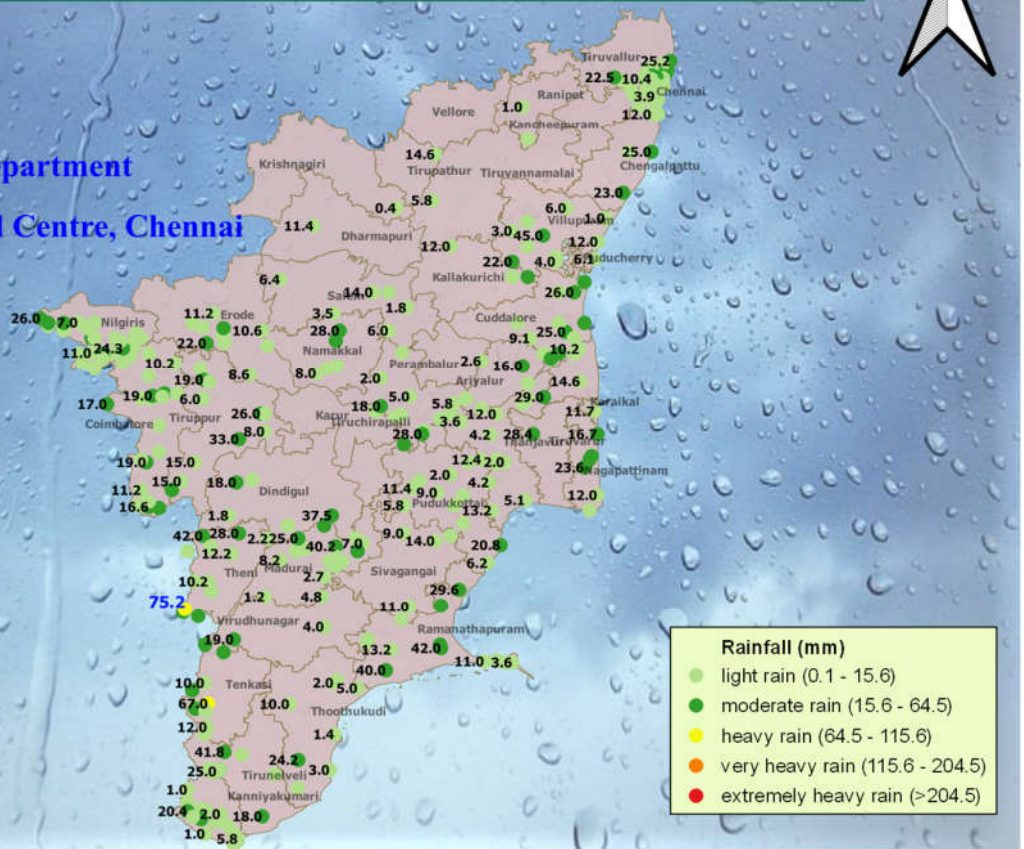
## Realised rainfall (mm) during the past 24 hours (upto 08:30 IST of 02/11/2024)



India Meteorological Department  
Regional Meteorological Centre, Chennai

Date : 02/11/2024

Highest Rainfall recorded(mm): 75.2  
Place: PERIYAR ( THENI)





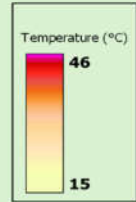
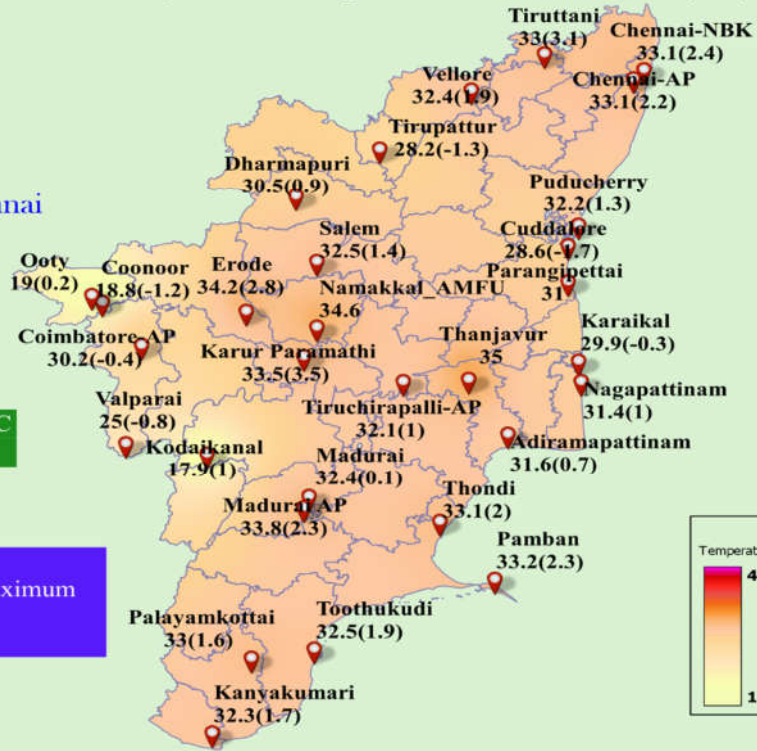
## Realised Maximum Temperature (°C) in the past 24 Hrs (upto 0830 IST of 02/11/2024) and its departure from normal(°C)



India Meteorological Department  
Regional Meteorological Centre, Chennai  
Date: 02/11/2024

The highest temperature recorded : 35°C  
Place : Thanjavur

N.B. The departure from normal maximum temperature is given in brackets.



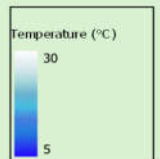
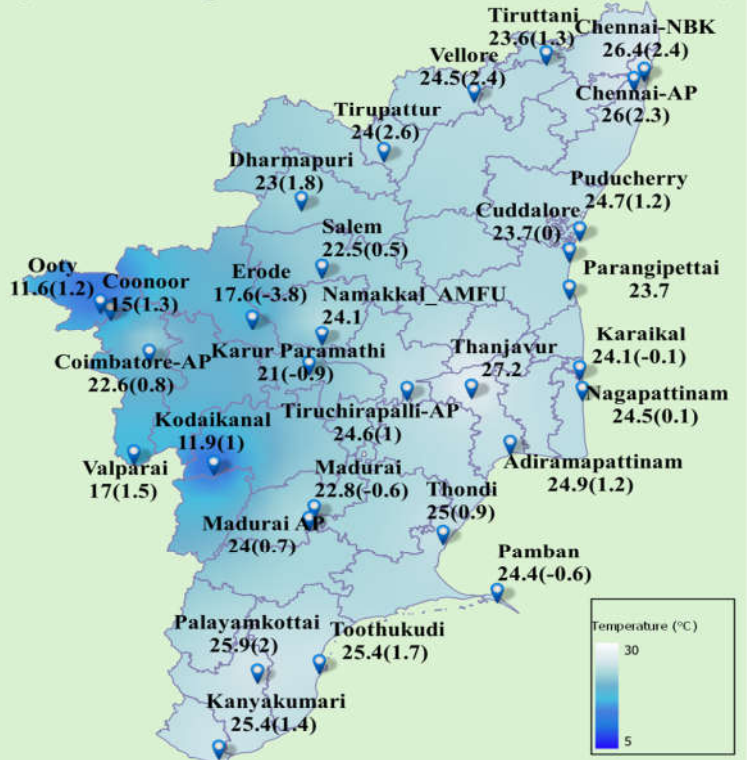
## Realised Minimum Temperature (°C) in the past 24 Hrs (upto 0830 IST of 02/11/2024) and its departure from normal(°C)



India Meteorological Department  
Regional Meteorological Centre, Chennai  
Date : 02/11/2024

The lowest temperature recorded in the plains : 17.6° C  
Place : Erode  
The lowest temperature recorded in the hilly region : 11.6° C  
Place : Ooty

N.B. The departure from normal minimum temperature is given in brackets.



# HEAVY RAINFALL WARNING

Day 1: 02.11.2024



## Heavy Rainfall Warnings dated 02/11/2024 for Tamilnadu, Puducherry & Karaikal



India Meteorological Department  
Regional Meteorological Centre  
Chennai

For Day 1 : 02/11/2024



Warnings	
Yellow	Watch (Be Updated)
Orange	Alert (Be Prepared)
Red	Warning (Take Action)
Green	No Warning (No Action)

Rainfall (mm)	
Blue cloud with rain	Heavy Rainfall (64.5 - 115.5) mm
Green cloud with rain	Very Heavy Rainfall (115.6 - 204.4) mm
Black cloud with rain	Extremely Heavy Rainfall > 204.4 mm



Day 2: 03.11.2024



# Heavy Rainfall Warnings dated 02/11/2024 for Tamilnadu, Puducherry & Karaikal



India Meteorological Department  
Regional Meteorological Centre  
Chennai

For Day 2 : 03/11/2024



Warnings	
Yellow	Watch (Be Updated)
Orange	Alert (Be Prepared)
Red	Warning (Take Action)
Green	No Warning (No Action)

Rainfall (mm)	
Blue cloud with rain	Heavy Rainfall (64.5 - 115.5) mm
Green cloud with rain	Very Heavy Rainfall (115.6 - 204.4) mm
Black cloud with rain	Extremely Heavy Rainfall > 204.4 mm

**Legends:**

<b>North Tamil Nadu (NTN) districts</b>	Chennai, Kancheepuram, Chengalpattu, Tiruvallur, Cuddalore, Villupuram, Tirupattur, Vellore, Ranipet, Kallakurichi, Tiruvannamalai, Krishnagiri, Dharmapuri, Salem, Namakkal, Karur, Erode, Thanjavur, Tiruvarur, Mayiladuthurai, Nagapattinam, Pudukottai, Nilgiris, Coimbatore, Tiruppur, Tiruchirapalli, Ariyalur, Perambalur.
<b>Interior Tamil Nadu (ITN) districts</b>	Tirupattur, Vellore, Ranipet, Kallakurichi, Tiruvannamalai, Kancheepuram, Krishnagiri, Dharmapuri, Salem, Namakkal, Karur, Erode, Nilgiris, Coimbatore, Tiruppur, Tiruchirapalli, Ariyalur, Perambalur, Sivagangai, Virudhunagar, Theni, Dindigul, Madurai, Thenkasi.
<b>North interior Tamil Nadu (NITN) districts</b>	Tirupattur, Vellore, Ranipet, Kallakurichi, Tiruvannamalai, Kancheepuram, Krishnagiri, Dharmapuri, Salem, Namakkal, Karur, Erode, Nilgiris, Coimbatore, Tiruppur, Tiruchirapalli, Ariyalur and Perambalur.
<b>South interior Tamil Nadu (SITN) districts</b>	Sivagangai, Virudhunagar, Theni, Dindigul, Madurai, Thenkasi.
<b>Coastal Tamil Nadu (CTN) districts</b>	Tiruvallur, Chennai, Chengalpattu, Villupuram, Cuddalore, Thanjavur, Tiruvarur, Mayiladuthurai, Nagapattinam, Pudukottai, Ramanathapuram, Thoothukudi, Tirunelveli, Kanyakumari.
<b>North Coastal Tamil Nadu (NCTN) districts</b>	Tiruvallur, Chennai, Chengalpattu, Villupuram, Cuddalore, Thanjavur, Tiruvarur, Mayiladuthurai, Nagapattinam, Pudukottai.
<b>South Coastal Tamil Nadu (SCTN) districts</b>	Ramanathapuram, Thoothukudi, Tirunelveli, Kanyakumari.
<b>Delta Districts</b>	Thanjavur, Tiruvarur, Nagapattinam, Mayiladuthurai, Pudukottai and Karaikal area.
<b>Delta and Adjoining districts</b>	Thanjavur, Tiruvarur, Nagapattinam, Mayiladuthurai, Pudukottai, Karaikal and Tiruchirapalli, Perambalur, Ariyalur, Cuddalore.
<b>Western Ghat districts</b>	Nilgiris, Coimbatore, Tiruppur, Theni, Dindigul, Thenkasi, Virudhunagar
<b>PDC</b>	Puducherry and Karaikal

For more details visit [www.mausam.imd.gov.in/chennai](http://www.mausam.imd.gov.in/chennai)